Attachment 11: WIC Vendor Management Agency Geographic Service Area Maps

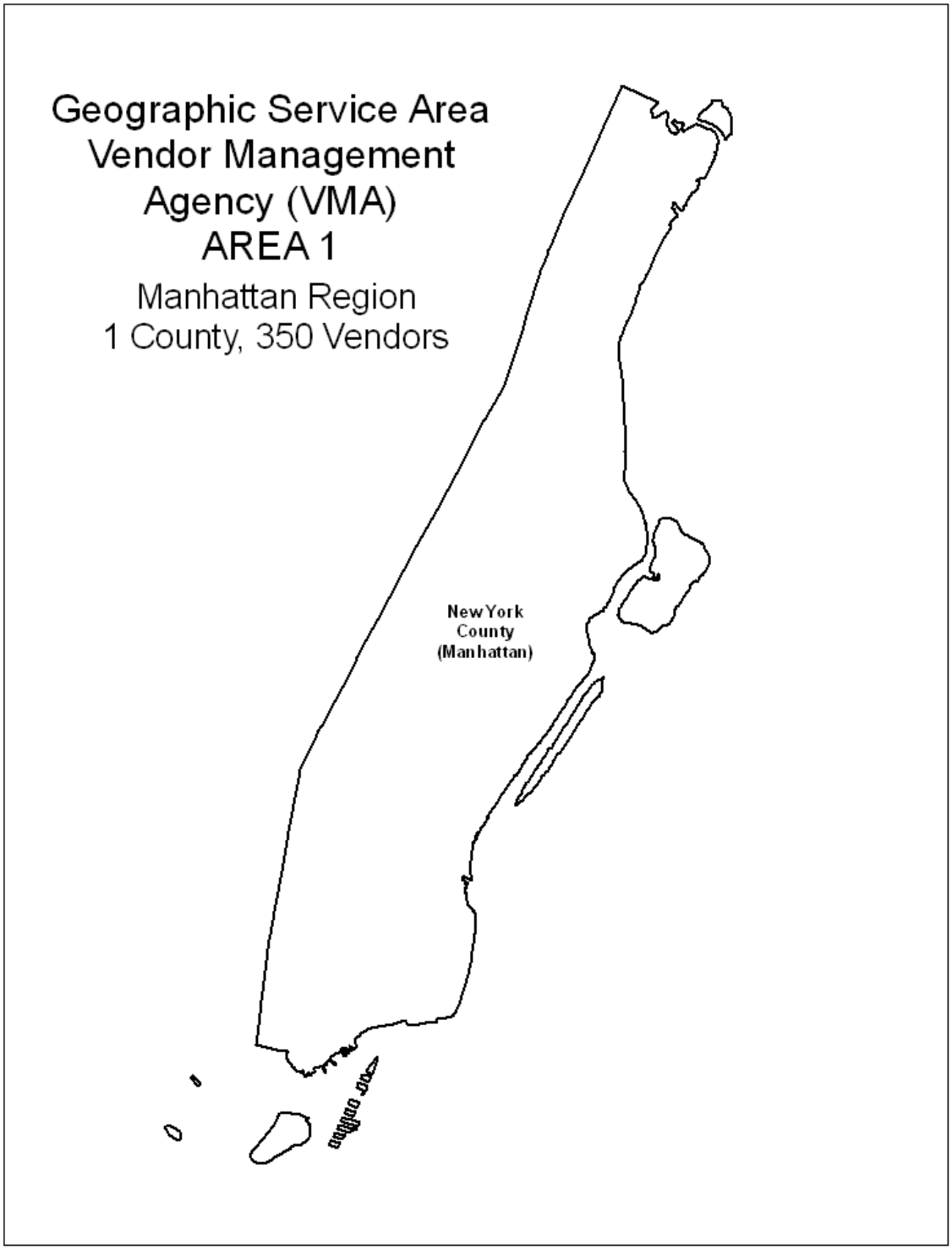
Geographic Service Area
Vendor Management
Agency (VMA)
AREA 1
Manhattan Region
1 County, 350 Vendors
New York
County
(Manhattan)

Geographic Service Area Vendor Management Agency (VMA) AREA 2

Bronx, Lower Hudson Valley Region
5 Counties, 1153 Vendors

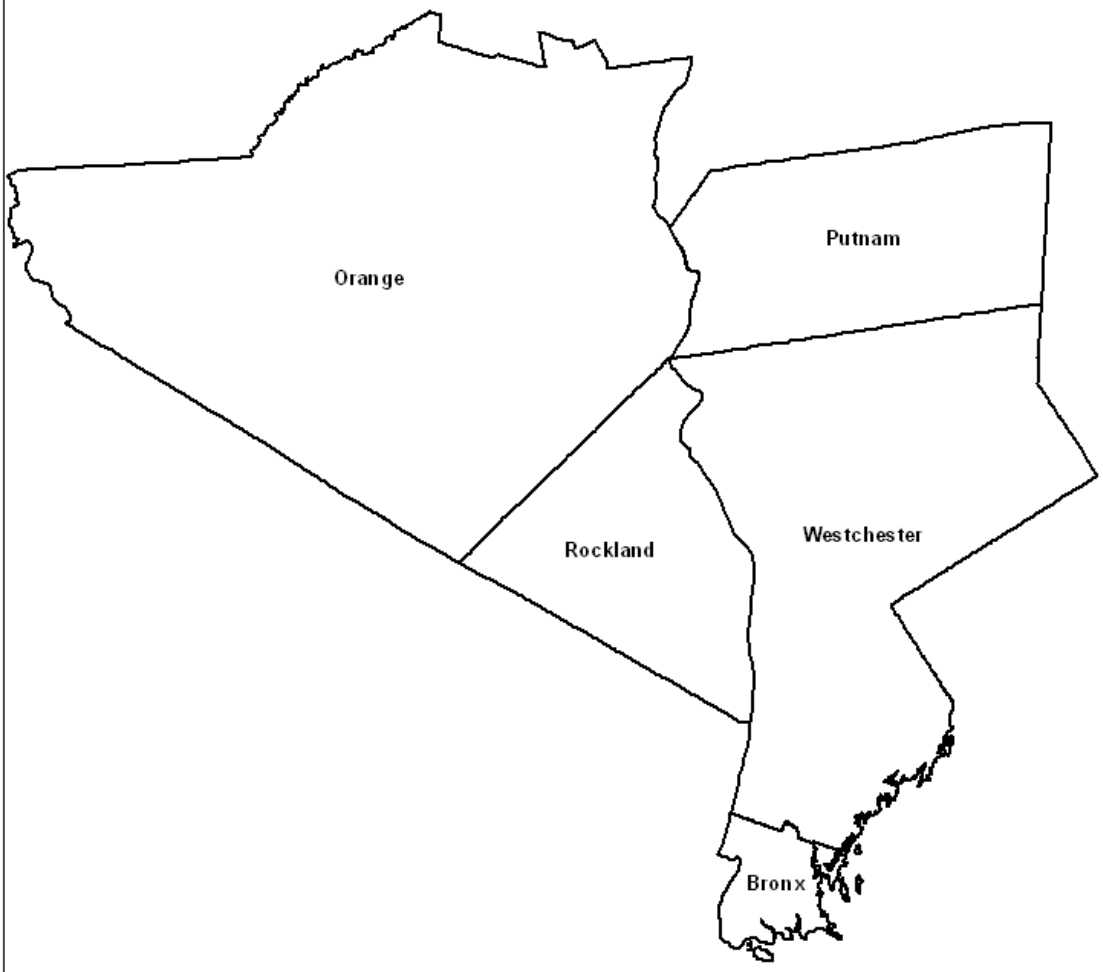

Geographic Service Area Vendor Management Agency (VMA) AREA 3

Queens, Long Island, Staten Island, Brooklyn (Partial) Region
4 Counties plus a portion of Kings County,
1352 Vendors

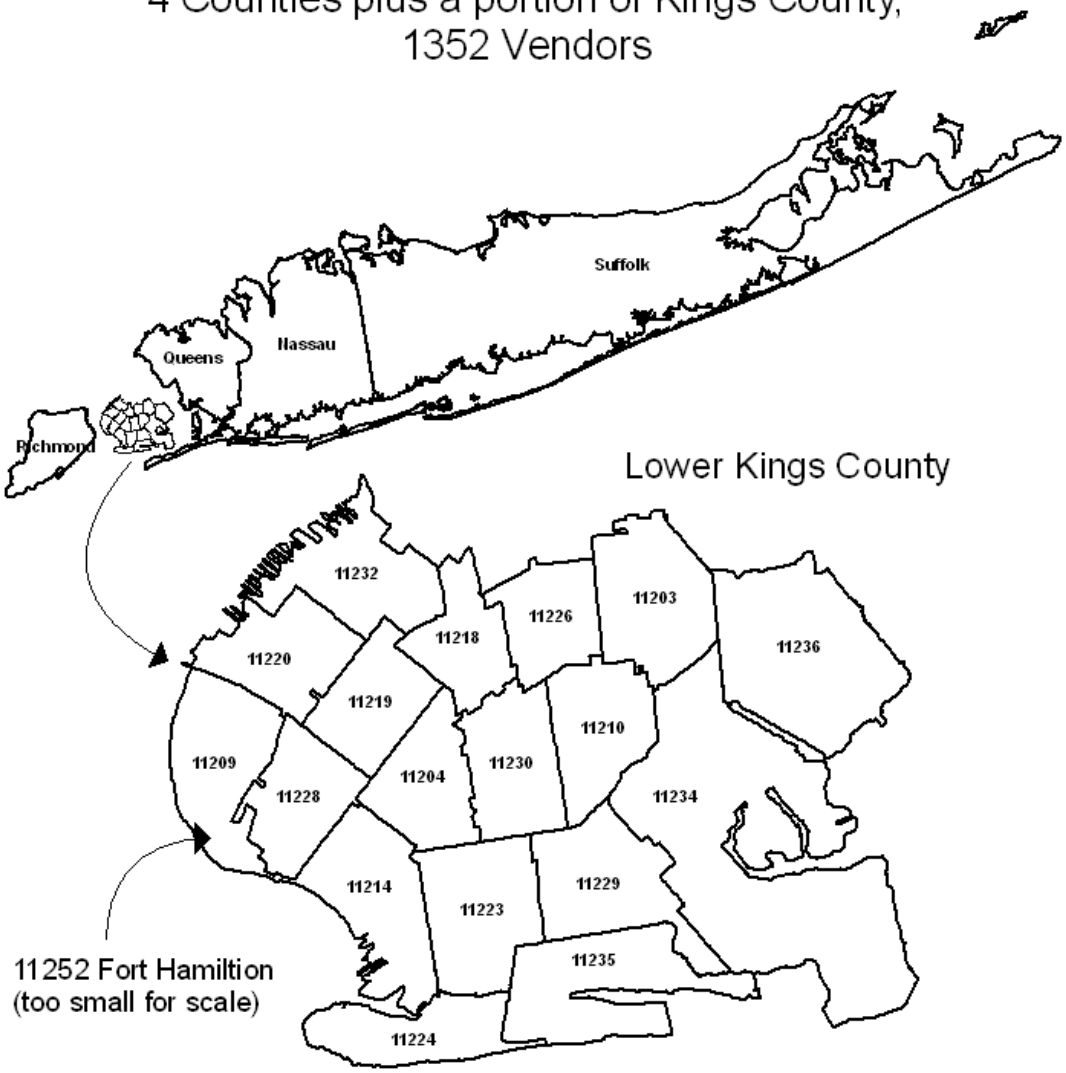

Geographic Service Area Vendor Management Agency (VMA) AREA 4

Brooklyn (Partial Region)
Part of Kings County
708 Vendors

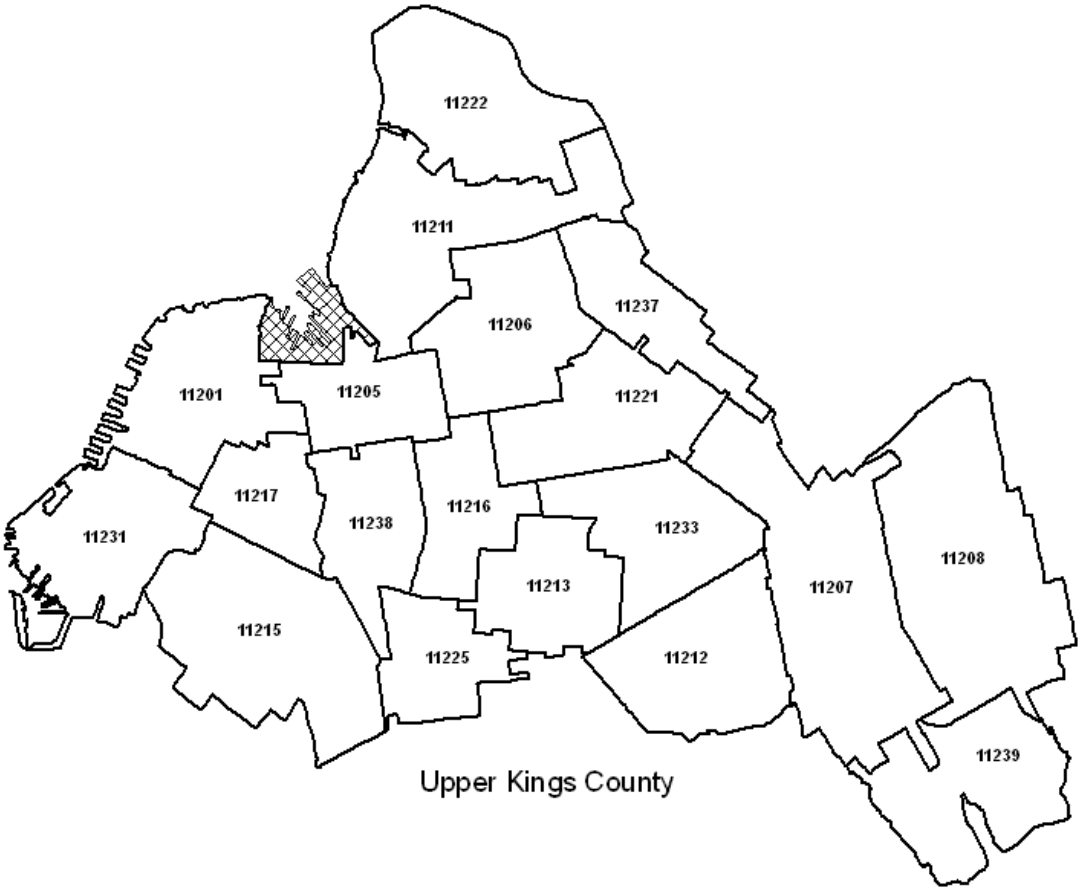

Geographic Service Area Vendor Management Agency (VMA) AREA 5

Western Region
17 Counties, 407 Vendors

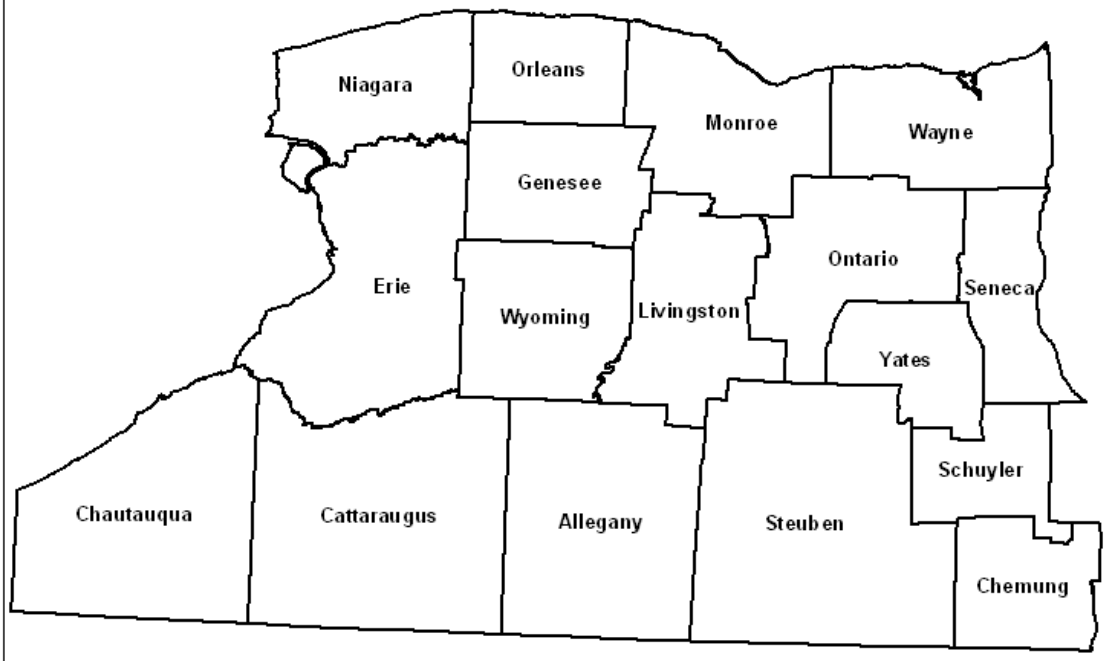

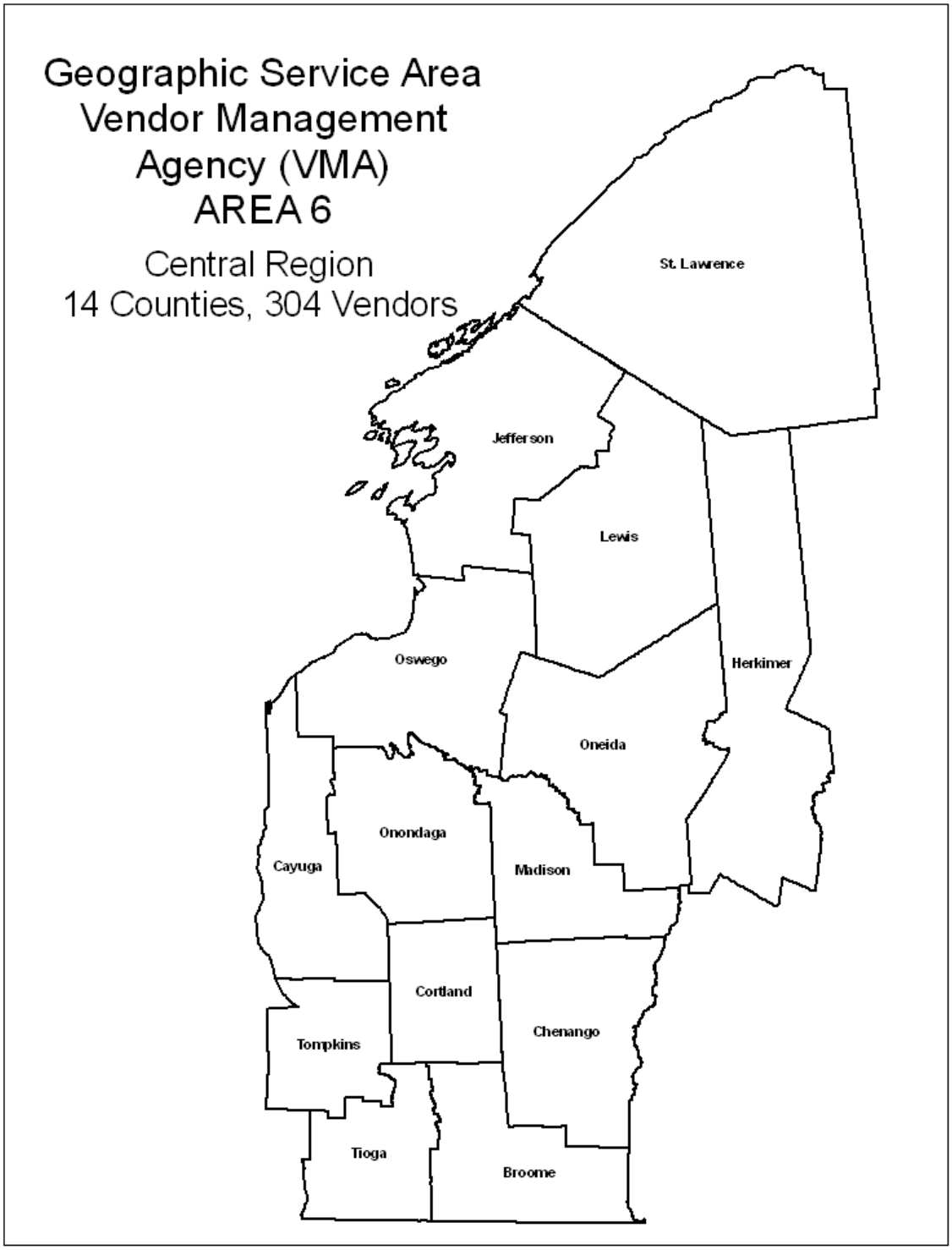
Geographic Service Area
Vendor Management
Agency (VMA)
AREA 6
Central Region
14 Counties, 304 Vendors
St. Lawrence
Jefferson
Lewis
Herkimer
Oswego
Oneida
Onondaga
Cayuga
Madison
Cortland
Chenango
Tompkins
Tioga
Broome

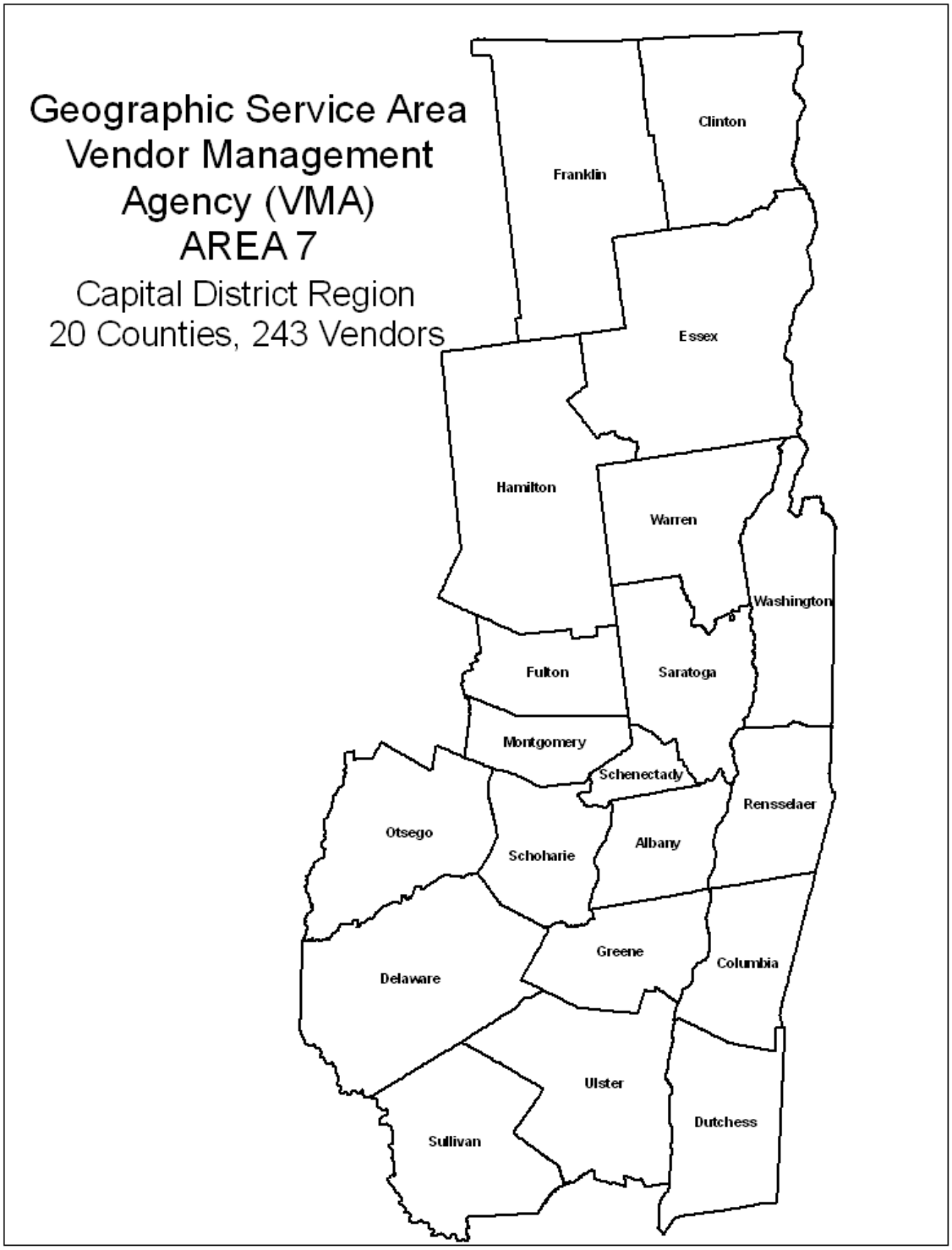
Geographic Service Area
Vendor Management
Agency (VMA)
AREA 7
Capital District Region
20 Counties, 243 Vendors
Clinton
Franklin
Essex
Hamilton
Warren
Washington
Fulton
Saratoga
Montgomery
Schenectady
Rensselaer
Otsego
Schoharie
Albany
Greene
Columbia
Delaware
Ulster
Dutchess
Sullivan